

















# Erie Township Monroe County, Michigan Zoning Map



This is to certify that this is the Official Zoning Map of the Erie Township Zoning Ordinance Adopted on the 13th day of May, 2014 and replaces and supersedes the Official Zoning Map Which was adopted on the 16th day of October, 2003, and any amendments made thereon.

This Map was amended January 9, 2018 by Ordinance 117-A  
 This map was amended December 11, 2018 by Ordinance 117-D  
 This map was amended April 23, 2024 by Ordinance 117-I

## Zoning Legend

- |   |   |  |
|---|---|--|
|  A-RB Agriculture-Rural Business |  C-1 Local Commercial District   |  R-1 Low Density Residential        |
|  AC Agricultural Conservation    |  C-2 General Commercial District |  R-2 Medium Density Residential     |
|  AP Agricultural Preservation    |  C-W Waterfront Commercial       |  R-3 High Density Residential       |
|  B-C Bay Conservation            |  C-TC Town Center District       |  R-4 Multiple Family Residential    |
|   |  I-1 Light Industrial            |  R-5 Manufactured Housing Community |
|   |  I-2 Heavy Industrial            |  PUD Planned Unit Development       |